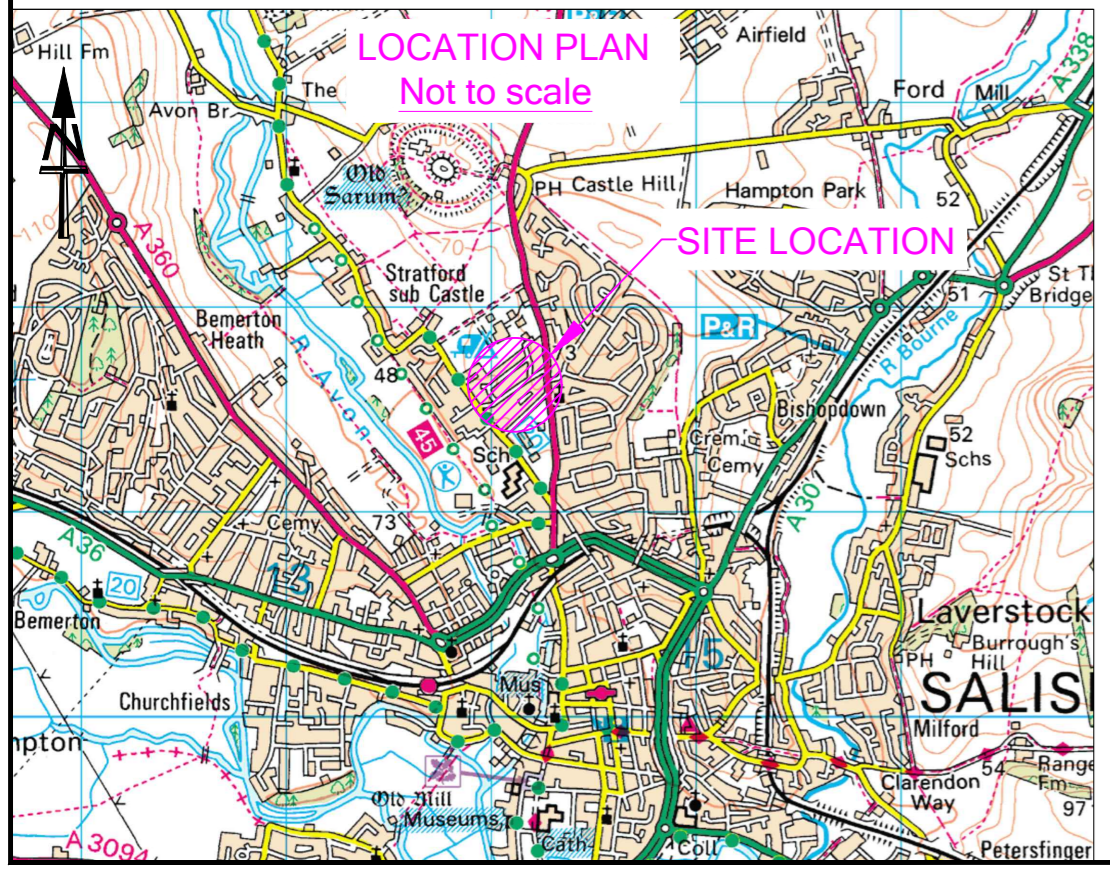
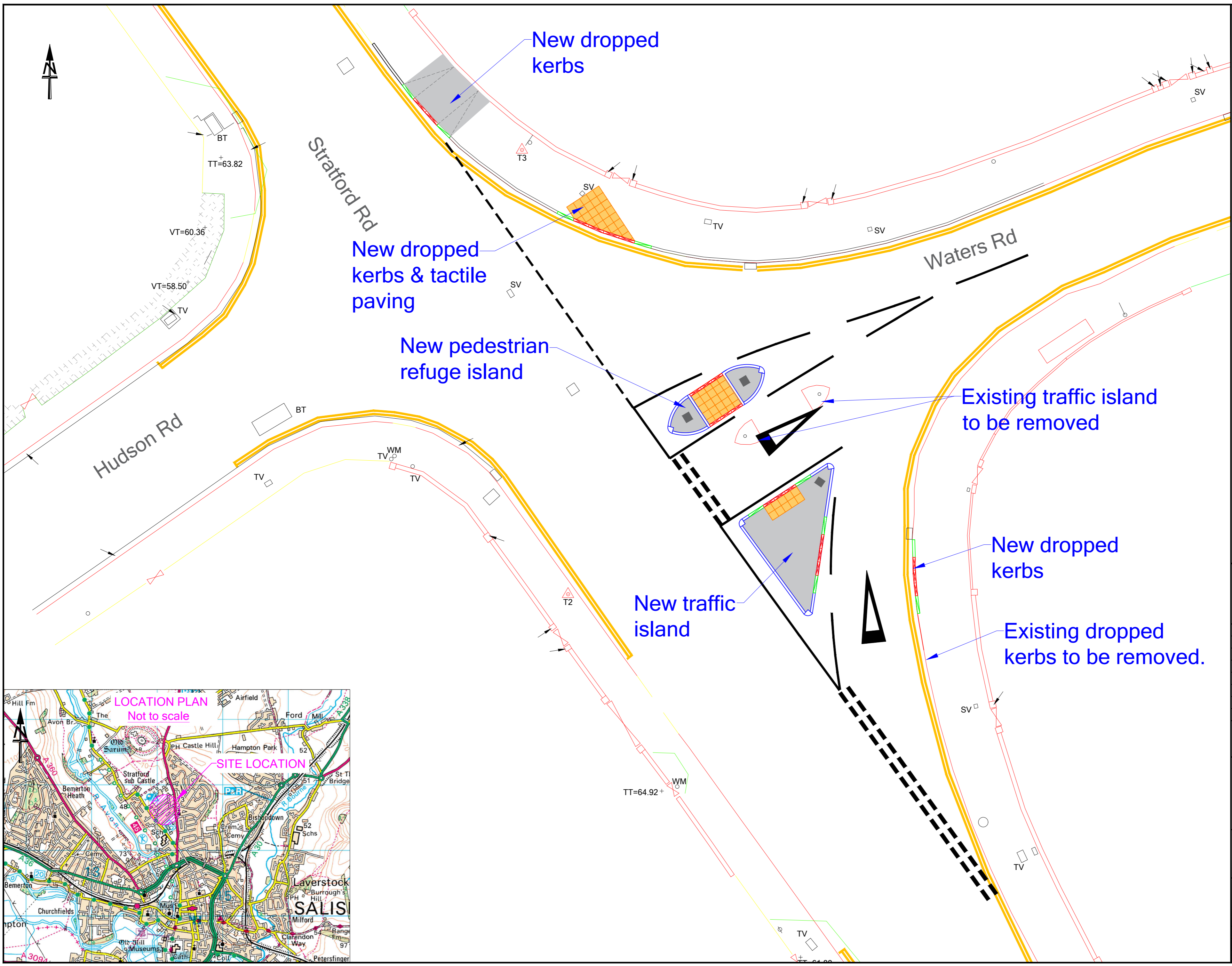


- NOTES:
1. The use of this drawing does not absolve the client from his responsibilities under Health & Safety; The Construction (Design & Management) Regulations 2015.
 2. All works within the confines of the highway shall be signed in accordance with The Department for Transport's Traffic Signs Manual' 2009 Chapter 8 'Traffic Safety measures & Signs for Road works & Temporary situations'.
 3. All Road markings shall be laid in accordance with The Traffic Signs Manual Chapter 5: All road marking material shall be formed in thermoplastic material complying with BS 3262: Class A
 4. All works to be constructed in accordance with the Wiltshire Council's Design Guides, the Department of Transport Specification for Highway Works as amended and the requirements of the Wiltshire Council Highways Maintenance and Improvement Works Contract.
 5. All signs & road markings are to be in accordance with 'Statutory Instrument No. 3113: The Traffic Signs Regulations and General Directions 2016'.



This map is reproduced from Ordnance Survey material with the permission of Ordnance Survey on behalf of the Controller of Her Majesty's Stationary Office
 © Crown copyright.
 Unauthorised reproduction infringes Crown Copyright and may lead to prosecution or Civil Proceedings.
 Wiltshire Council (100049050) 2023

F					
E					
D					
C					
B					
A					
O	08/23	DMK	PS	GTR ORIGINAL	
REV	DATE	DRAWN	CHECK	APPROV	DESCRIPTION

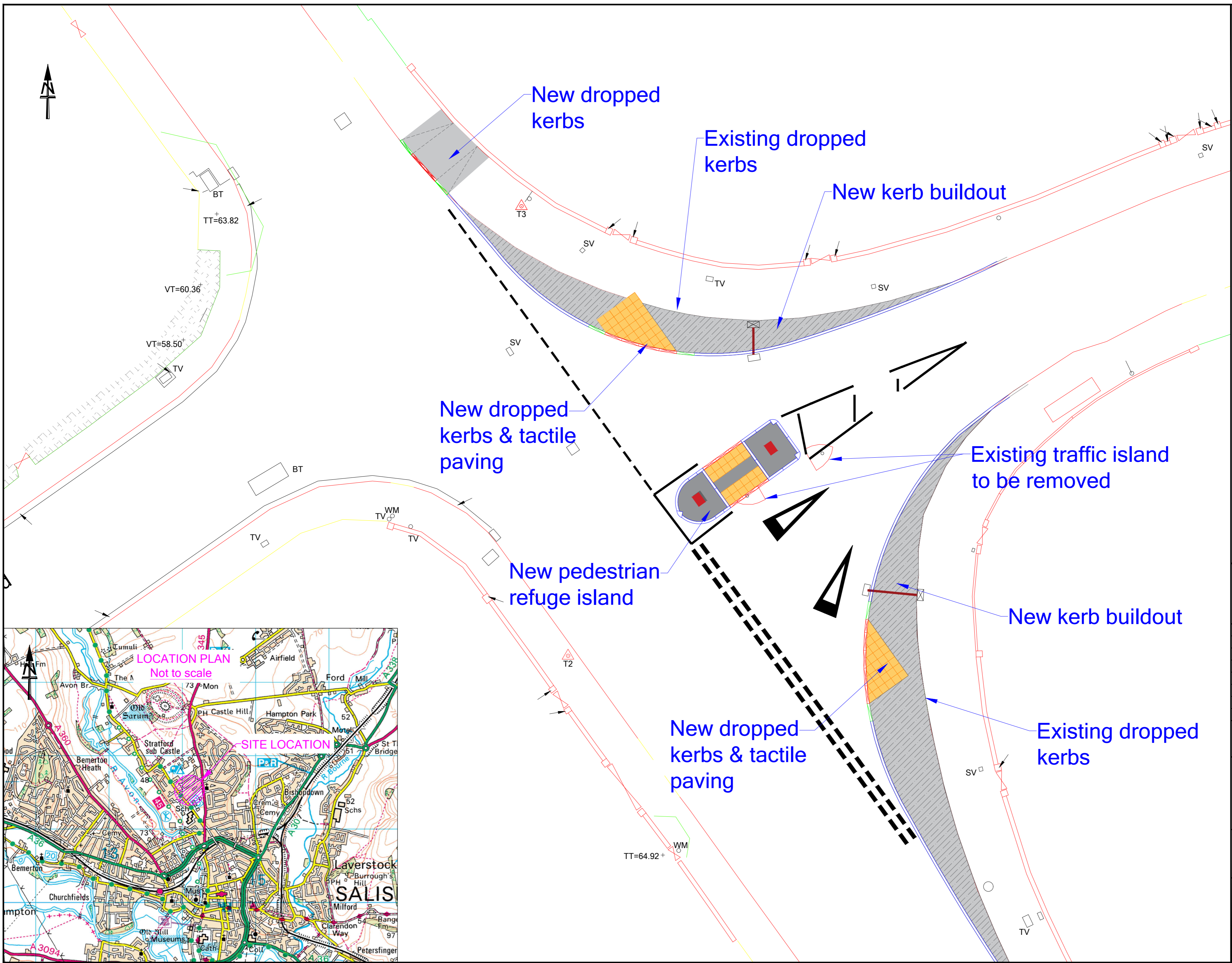
DRAWING PURPOSE:
DRAFT

Wiltshire Council
 Traffic & Network Management
 County Hall, Bythesea Road, Trowbridge
 Wiltshire, BA14 8JD
 Tel: 0300 4560100
 Website: www.wiltshire.gov.uk

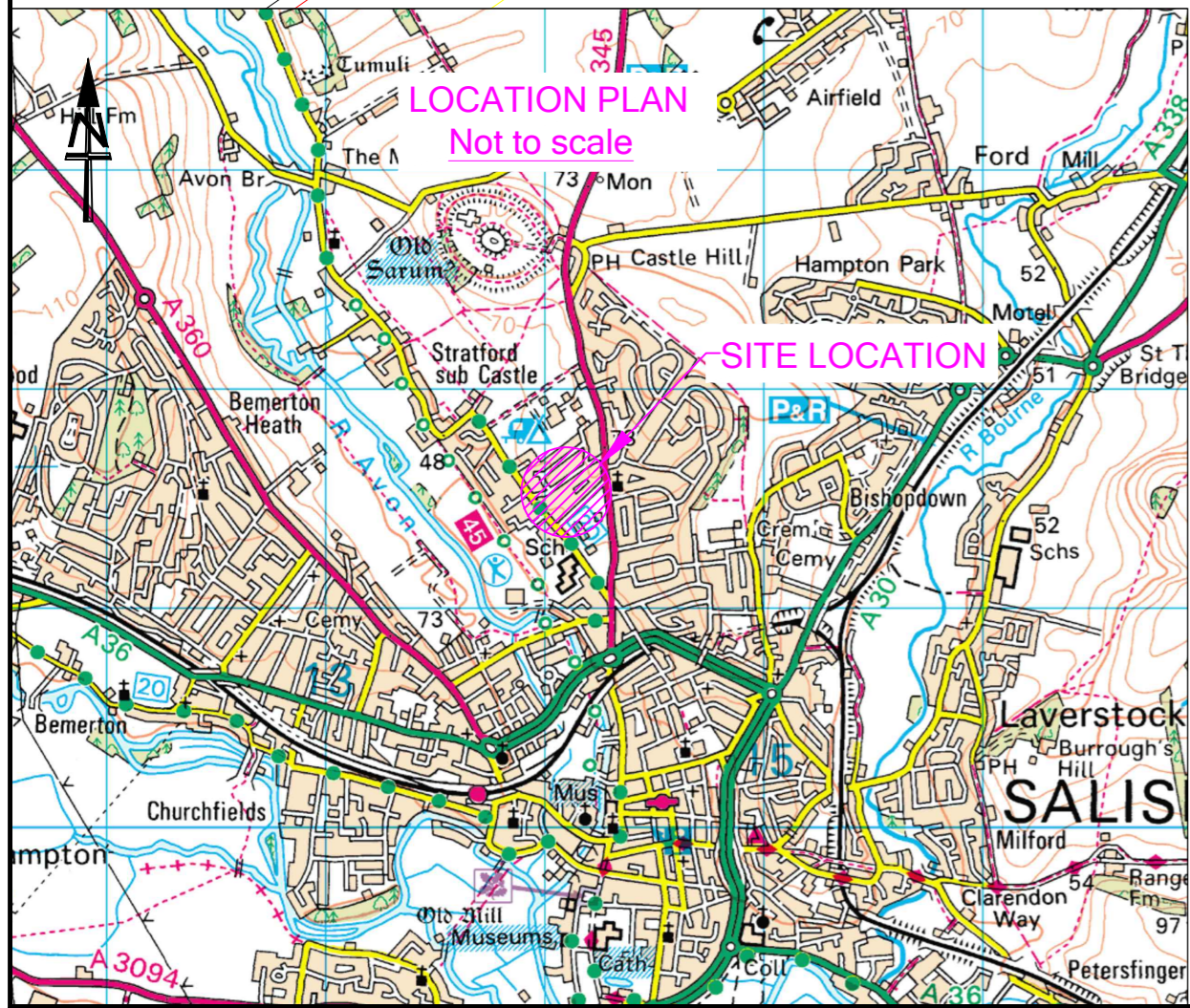
PROJECT:
 WATERS ROAD / STRATFORD ROAD - SALISBURY
 PROPOSED JUNCTION IMPROVEMENTS

DRAWING TITLE:
 OPTION 1 OUTLINE DESIGN

SCALES:	NOT TO SCALE	SHEET SIZE:	A2
DRAWING No:	2022-105/SAL/DMK/003	REVISION:	0
FILE REF:	TET\SchemeSpecific\Info\CATGSAL\2022-23\2022-105Design\003.0		



- NOTES:
1. The use of this drawing does not absolve the client from his responsibilities under Health & Safety; The Construction (Design & Management) Regulations 2015.
 2. All works within the confines of the highway shall be signed in accordance with The Department for Transport's 'Traffic Signs Manual' 2009 Chapter 8 'Traffics Safety measures & Signs for Road works & Temporary situations'.
 3. All Road markings shall be laid in accordance with The Traffic Signs Manual Chapter 5: All road marking material shall be formed in thermoplastic material complying with BS 3262: Class A
 4. All works to be constructed in accordance with the Wiltshire Council's Design Guides, the Department of Transport Specification for Highway Works as amended and the requirements of the Wiltshire Council Highways Maintenance and Improvement Works Contract.
 5. All signs & road markings are to be in accordance with 'Statutory Instrument No. 3113: The Traffic Signs Regulations and General Directions 2016'.



This map is reproduced from Ordnance Survey material with the permission of Ordnance Survey on behalf of the Controller of Her Majesty's Stationary Office
 © Crown copyright.
 Unauthorised reproduction infringes Crown Copyright and may lead to prosecution or Civil Proceedings.
 Wiltshire Council (100049050) 2023

F					
E					
D					
C					
B					
A					
O	08/23	DMK	PS	GTR ORIGINAL	
REV	DATE	DRAWN	CHECK	APPROV	DESCRIPTION

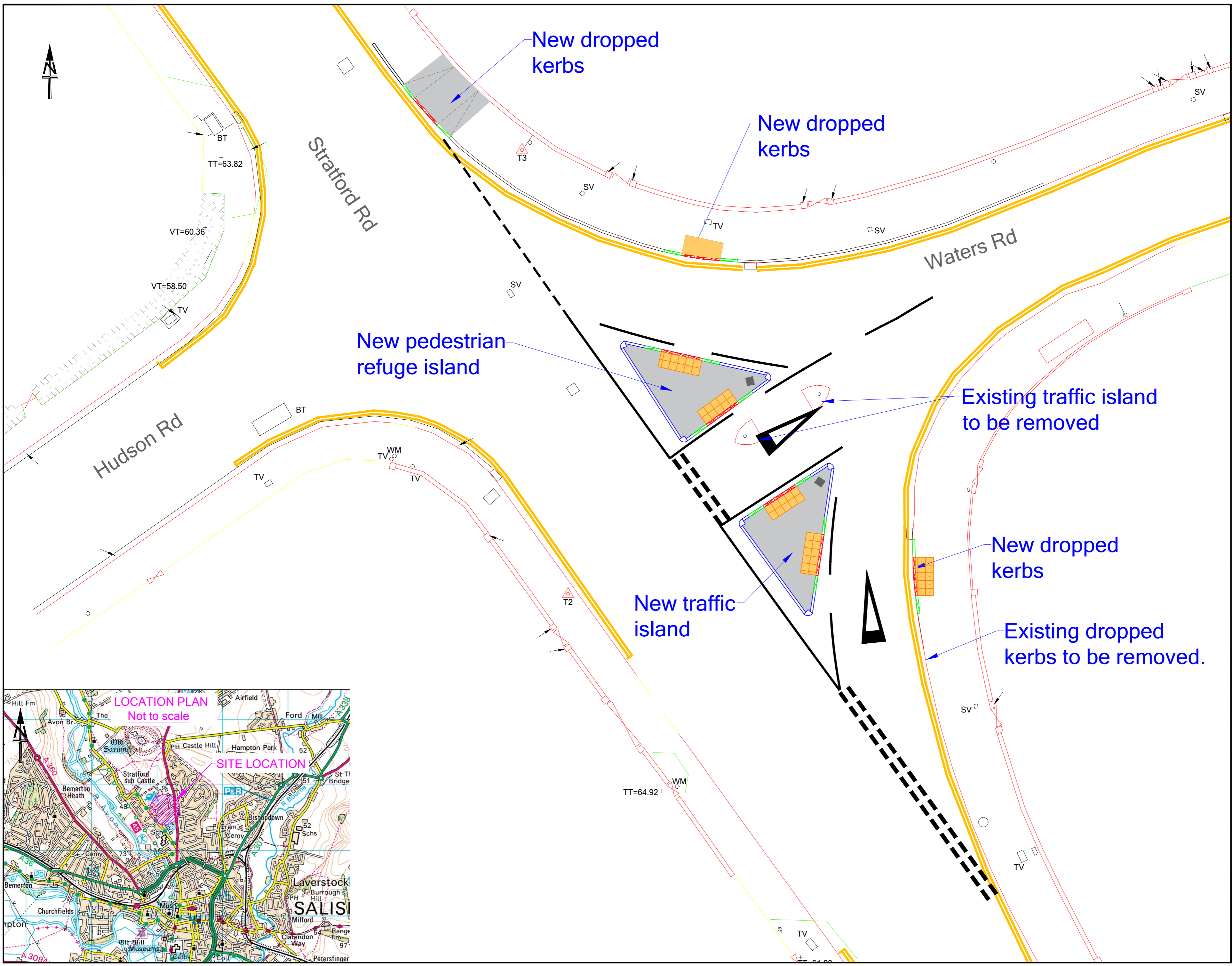
DRAWING PURPOSE:
 DRAFT

Wiltshire Council
 Traffic & Network Management
 County Hall, Bythesea Road, Trowbridge
 Wiltshire, BA14 8JD
 Tel: 0300 4560100
 Website: www.wiltshire.gov.uk

PROJECT:
 WATERS ROAD / STRATFORD ROAD - SALISBURY
 PROPOSED JUNCTION IMPROVEMENTS

DRAWING TITLE:
 OUTLINE DESIGN - OPTION 2

SCALES:	NOT TO SCALE	SHEET SIZE:	A2
DRAWING No:	2022-105/SALI/DMK/D004	REVISION:	0
FILE REF:	TET/SchemaSpecific/CA/TSALI/2022-23/2022-105Design/D004.0		



- NOTES:
1. The use of this drawing does not absolve the client from his responsibilities under Health & Safety; The Construction (Design & Management) Regulations 2015.
 2. All works within the confines of the highway shall be signed in accordance with The Department for Transport's Traffic Signs Manual' 2009 Chapter 8 'Traffic Safety measures & Signs for Road works & Temporary situations'.
 3. All Road markings shall be laid in accordance with The Traffic Signs Manual Chapter 5: All road marking material shall be formed in thermoplastic material complying with BS 3262: Class A
 4. All works to be constructed in accordance with the Wiltshire Council's Design Guides, the Department of Transport Specification for Highway Works as amended and the requirements of the Wiltshire Council Highways Maintenance and Improvement Works Contract.
 5. All signs & road markings are to be in accordance with 'Statutory Instrument No. 3113: The Traffic Signs Regulations and General Directions 2016'.

This map is reproduced from Ordnance Survey material with the permission of Ordnance Survey on behalf of the Controller of Her Majesty's Stationary Office
 © Crown copyright.
 Unauthorised reproduction infringes Crown Copyright and may lead to prosecution or Civil Proceedings.
 Wiltshire Council (100049050) 2023

F					
E					
D					
C					
B					
A					
O	08/23	DMK	PS	GTR ORIGINAL	
REV	DATE	DRAWN	CHECK	APPROV	DESCRIPTION

DRAWING PURPOSE:
DRAFT

Wiltshire Council
 Traffic & Network Management
 County Hall, Bythesea Road, Trowbridge
 Wiltshire, BA14 8JD
 Tel: 0300 4560100
 Website: www.wiltshire.gov.uk

PROJECT:
 WATERS ROAD / STRATFORD ROAD - SALISBURY
 PROPOSED JUNCTION IMPROVEMENTS

DRAWING TITLE:
 OUTLINE DESIGN - OPTION 3

SCALES:	NOT TO SCALE	SHEET SIZE:	A2
DRAWING No:	2022-105/SAL/DMK/005	REVISION:	0
FILE REF:	TET\SchemeSpecificInfo\CATGSAL\2022-23\2022-105Design\005.0		

